Road Running Technical Council
USA Track & Field
Measurement Certificate

recognized by RRCA

Name of the course 2022 Humboldt Bay Marathon Distance 42.195 km

Location (state) CA (city) Eureka

Type of course: Road Race

Measuring Methods: Bicycle

Measured By Marlene Allen, 4344 Dubeault Rd, Bayside CA 95524 allens@humboldt1.com 707-845-0001

Race Contact Rich Baker, P.O. Box 450, Eureka CA 95502 humboldtbaymarathon@gmail.com 707-502-7518

Date(s) when course measured: 04/21/2022, 04/25/2022, 05/16/2022, 05/20/2022, 05/27/2022

Number of measurements of entire course: 2 Course Configuration: Several out and back sections

Elevation (meters above sea level) Start 3.05 Finish 3.05 Lowest 3.05 Highest 10.36

Straight line distance between start and finish 24.38m Drop 0.00 m/km Separation 0.06 %

Type of surface: Paved 100 % Dirt 0 % Gravel 0 % Grass 0 % Track 0 %

Effective date of certification: June 3, 2022 Certification code: CA22021TEB

Note to Race Director: Use this Certification Code in all public announcements relating to your race.

Be It Officially Noted That

Based on examination of data provided by the above named measurer, the course described above and in the map attached is hereby certified as reasonably accurate in measurement according to the standards adopted by the Road Running Technical Council. If any changes are made to the course, this certification becomes void, and the course must then be recertified.

Verification of Course --- In the event a National Open Record is set on the course, or at the discretion of USA Track & Field, a verification measurement may be required to be performed by a member of the Road Running Technical Council. If such a remeasurement shows the course to be short, then all pending records will be rejected and the course certification will be cancelled.

This certification expires on December 31 of the year: **2032**

AS NATIONALLY CERTIFIED BY:

Todd E. Byers

Date: August 2, 2022

Todd E. Byers - USATF/RRTC Certifier - 16835 Algonquin St #325, Huntington Beach CA 92649
(562) 665-1485 - byers_todd2@hotmail.com

Version: 2019b

NOTES:
Full use of Eureka Boardwalk & Eureka Waterfront Trails
Full use of F St, 2nd St, L St, & W Del Norte St to/from pier
Stay on sidewalk: Waterfront Dr (north & south) & Tydd St
Road crossings allowing the shortest distance:
L St x Waterfront Dr, continue to Trail
Eureka Waterfront Trail x W Del Norte St toward pier
Eureka Waterfront Trail x Truesdale Ave, continue to Trail
Use crosswalk at the following road crossings:
C St Plaza x 1st St to Eureka Waterfront Trail
Eureka Waterfront Trail x Waterfront Dr n/o W Del Norte St
T/A (turn around) direction = right to left:
Pier at W Del Norte St - cone 20' from end of pier
End of Waterfront Trail South - cone 10' from gate
Other turns/loopbacks/delineators:
2nd St s/o M St - turn around brick street median right to left
Tydd St ext. - thru gate along ext. to Tydd St sidewalk to Trailhead
Boat Ramp parking lot - stay within delineators north side of lot

2022 Humboldt Bay Marathon
Eureka, CA
Measured and map drawn by: Marlene Allen
allens@humboldt1.com
Map Not to Scale
Measurements are Shortest Possible Route (SPR) Unless otherwise indicated.

USATF Certificate
CA22021TEB
Effective: 06/03/2022
Through: 12/31/2032

Running Sequence =

- Start Line North "Loop 1"
- Back to C St Plaza
- South to Pound Rd T/A
- Back to C St Plaza
- North "Loop 2"
- Back to C St Plaza
- South to Pound Rd T/A
- Finish Line C St Plaza

See Supplemental Sheet:
Detail 2nd - F St
Detail 2nd - L St
Detail Boat Ramp
Detail Tydd St
Detail Pier T/A
Detail Pound Rd T/A

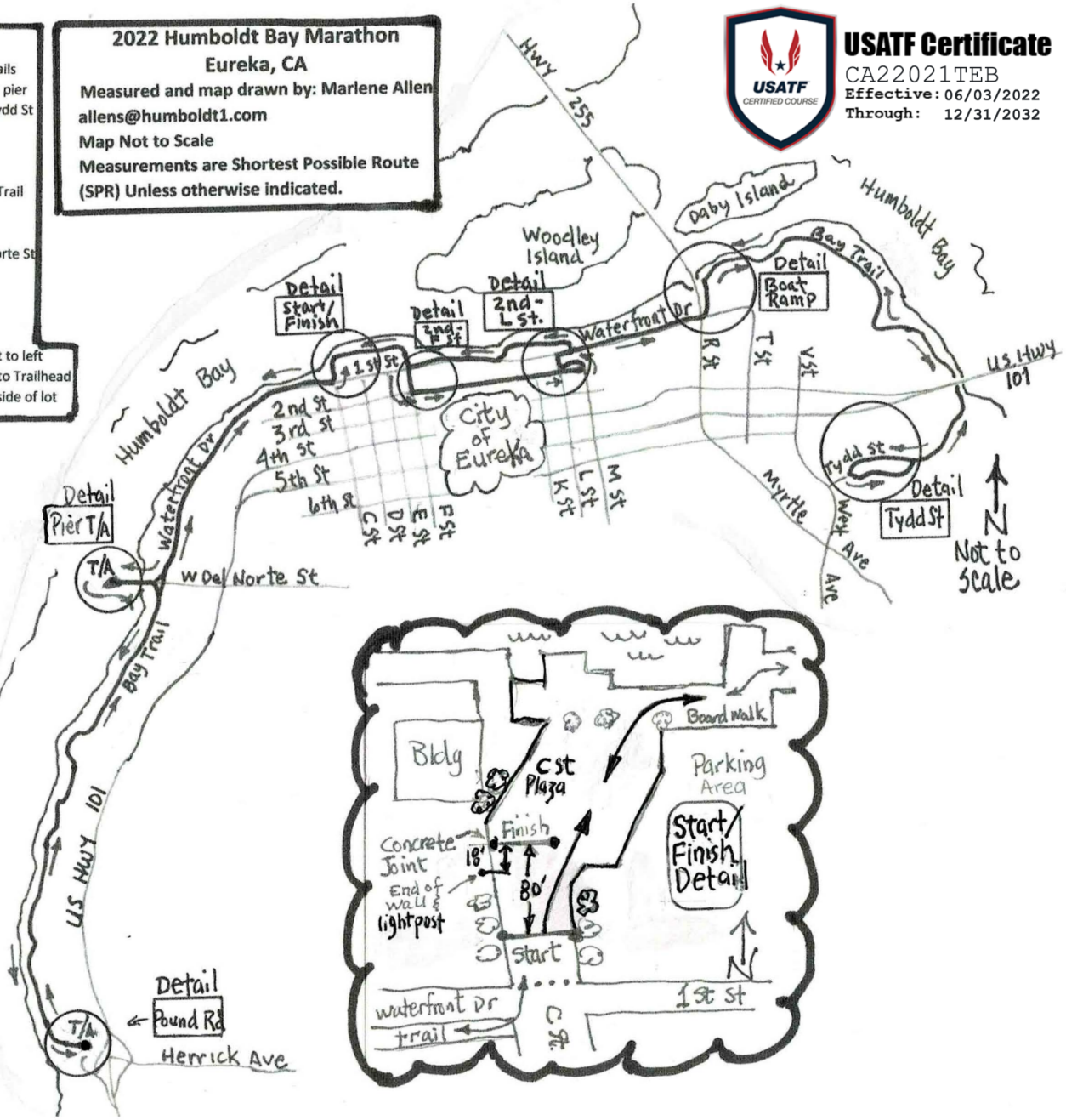

2022 Humboldt Bay Marathon

Start, Finish, Detail Insets, Turnaround Locations, and Intermediate Split Locations

Note: The Start and Finish Lines are in locations which do not allow for permanent markings so they are shown and described using dimensions and permanent landmarks. Turnaround locations are also noted below for reference and are shown on the map/insets. Route is measured Shortest Possible Route (SPR) except for Lane/sidewalk restrictions as noted.

Start – On Eureka Boardwalk within the C St Plaza, exactly 80' 4" south of the mapped Finish line, which is at the concrete joint 18' north of the southern end of the short concrete wall and light post, both on left (west) side of the brick Plaza.
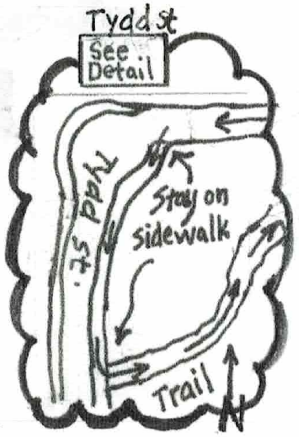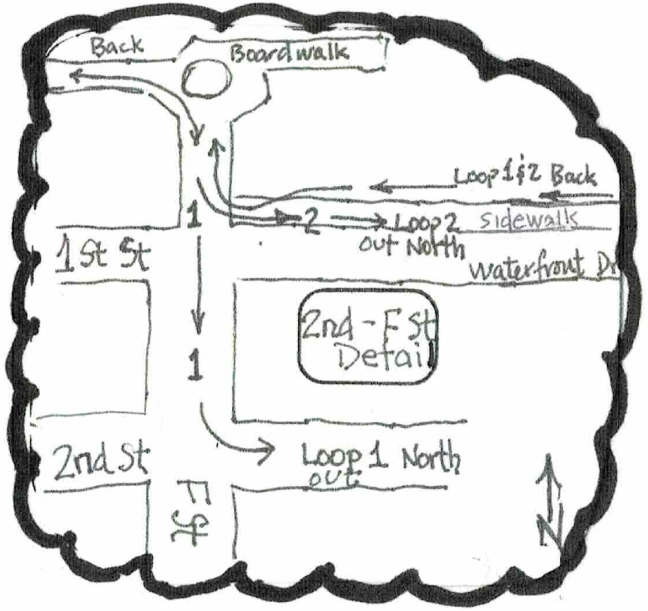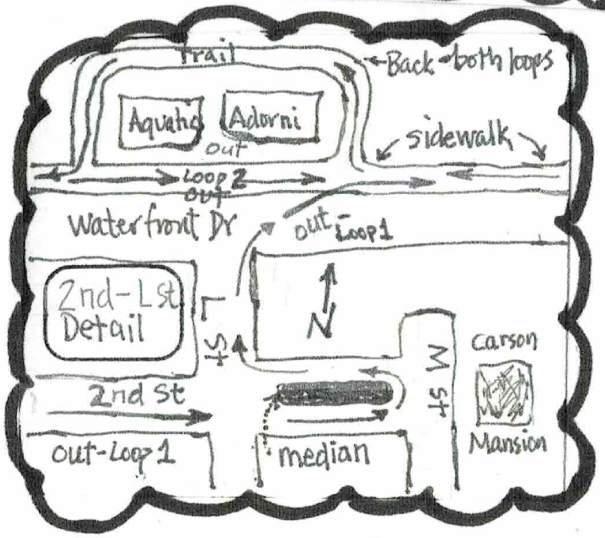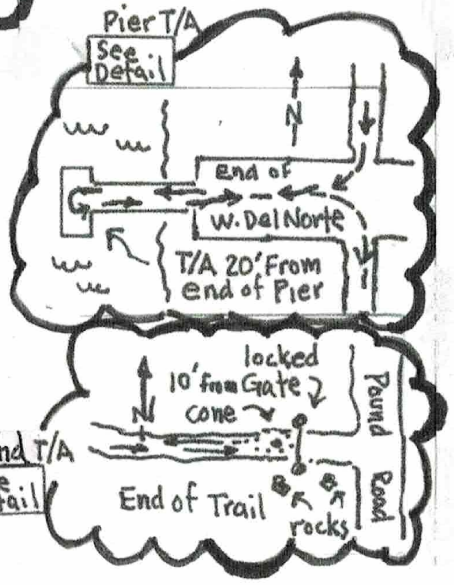
Mile 2.47 - Tydd St Trailhead - Loop 1
Mile 4.79 - C St Plaza (Finish Line) heading south
Mile 6.38 - End of Pier at T/A
Mile 9.19 - Pound Rd T/A - southbound portion of route
Mile 11.78 - Stop Sign at Del Norte St, heading north
Mile 13.16 - C St Plaza (Finish Line) heading north
Mile 15.46 - Tydd St Trailhead - Loop 2
Mile 17.78 - C St Plaza Finish line (2nd time) heading south
Mile 19.36 - End of Pier at T/A (2nd time)
Mile 22.17 - Pound Rd T/A (2nd time)
Mile 24.83 - Stop Sign at Del Norte St (2nd time) heading north
Finish - Mile 26.218 - Finish Line - Final - C St Plaza – see description above